



Virginia

REGIONAL DATA REPORT 2023-2024 SOUTHWEST REGION

211 Virginia’s Southwest Region (SWVA) includes **Planning Districts 1, 2, 3, 4, and 5.**

According to the United for ALICE, the estimated population of SWVA in 2022 was **831,635, accounting for 9% of Virginia’s total population.** This region is supported by over **800 agencies** listed in the 211 Virginia resource directory.

18%
AVERAGE OF HOUSEHOLDS IN POVERTY



34%
AVERAGE ALICE* HOUSEHOLDS



2022 MEDIAN HOUSEHOLD INCOME
\$49,113



*ALICE-Asset Limited-Income Constrained-Employee.



2,900+
Unique Individuals



8,700+
Contacts Handled



8%
of 211 Virginia Contacts

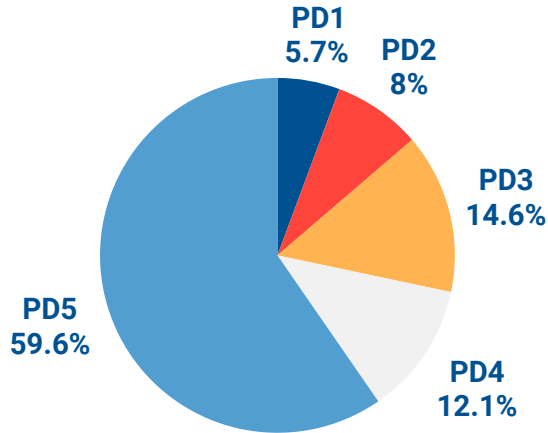


17,800+
Referrals Given



87%
Referral Success Rate

CONTACTS BY PLANNING DISTRICT



MOST REFERRED NEEDS CATEGORIES

- UTILITY ASSISTANCE
- HOUSING
- FOOD AND MEALS
- INDIV., FAMILY, AND COMMUNITY SUPPORTS
- LEGAL, CONSUMER AND PUBLIC SAFETY



TEXT
CONNECT TO
247211



DIAL
211



LIVE CHAT
211VIRGINIA.ORG



SEARCH
211VIRGINIA.ORG

Scan the QR code to view and download the full regional report.





Virginia

2023-2024 PLANNING DISTRICT 1 LENOWISCO

Planning District 1, known as the Lenowisco Planning District, encompasses the counties of Lee, Scott, Wise, and the city of Norton.

According to the United for ALICE, the estimated population of Planning District 1 is 83,616.

24%
AVERAGE OF HOUSEHOLDS IN POVERTY



36%
AVERAGE ALICE* HOUSEHOLDS



2022 MEDIAN HOUSEHOLD INCOME
\$42,667



*ALICE-Asset Limited-Income Constrained-Employee.



300+ Unique Individuals



400+ Handled Contacts



<1% of Statewide Contacts

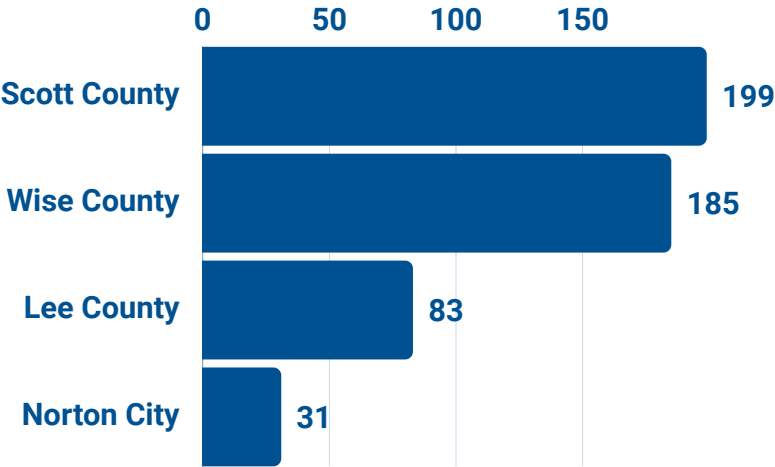


700+ Referrals Given



80% Referral Success Rate

CONTACTS BY LOCALITY



MOST REFERRED NEEDS CATEGORIES

UTILITY ASSISTANCE	300+
HOUSING	100+
FOOD AND MEALS	90+
INDIV., FAMILY, AND COMMUNITY SUPPORT	40+
MENTAL HEALTH AND ADDICTIONS	30+



TEXT CONNECT TO 247211



DIAL 211



LIVE CHAT 211VIRGINIA.ORG



SEARCH 211VIRGINIA.ORG



Virginia

2023-2024 PLANNING DISTRICT 2 CUMBERLAND PLATEAU

Planning District 2, known as the Cumberland Plateau, encompasses the counties of Buchanan, Dickenson, Russell, and Tazewell.

According to the United for ALICE, the estimated population of Planning District 2 is 100,490.

22%
AVERAGE OF HOUSEHOLDS IN POVERTY



38%
AVERAGE ALICE* HOUSEHOLDS



2022 MEDIAN HOUSEHOLD INCOME
\$42,583



*ALICE-Asset Limited-Income Constrained-Employee.



600+ Unique Individuals



700+ Handled Contacts



1% of Statewide Contacts

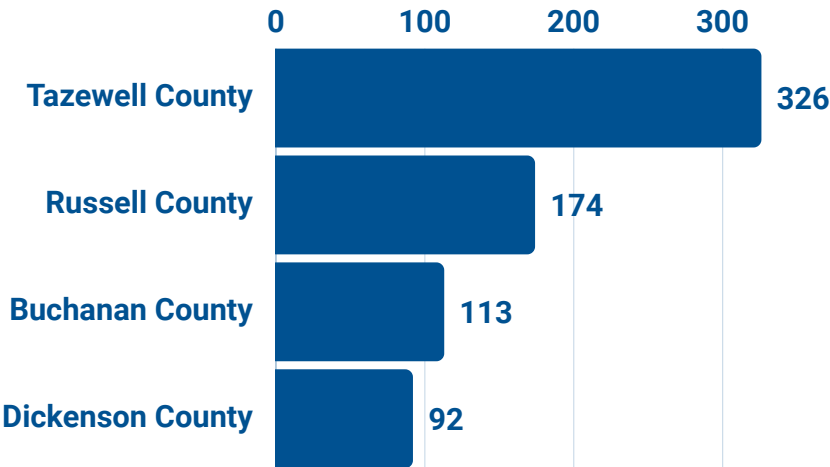


1,500+ Referrals Given



91% Referral Success Rate

CONTACTS BY LOCALITY



MOST REFERRED NEEDS CATEGORIES



TEXT CONNECT TO 247211



DIAL 211



LIVE CHAT 211VIRGINIA.ORG



SEARCH 211VIRGINIA.ORG




Virginia

2023-2024 PLANNING DISTRICT 3 MOUNT ROGERS

Planning District 3, known as the Mount Rogers, encompasses the counties of Bland, Carroll, Grayson, Smyth, Washington, Wythe, and the cities of Bristol and Galax.

According to the United for ALICE, the estimated population of Planning District 3 is 186,505.

16%
AVERAGE OF HOUSEHOLDS IN POVERTY



36%
AVERAGE ALICE* HOUSEHOLDS



2022 MEDIAN HOUSEHOLD INCOME
\$50,040



*ALICE-Asset Limited-Income Constrained-Employee.



1,000+
Unique Individuals



1,200+
Handled Contacts



1%
of Statewide Contacts

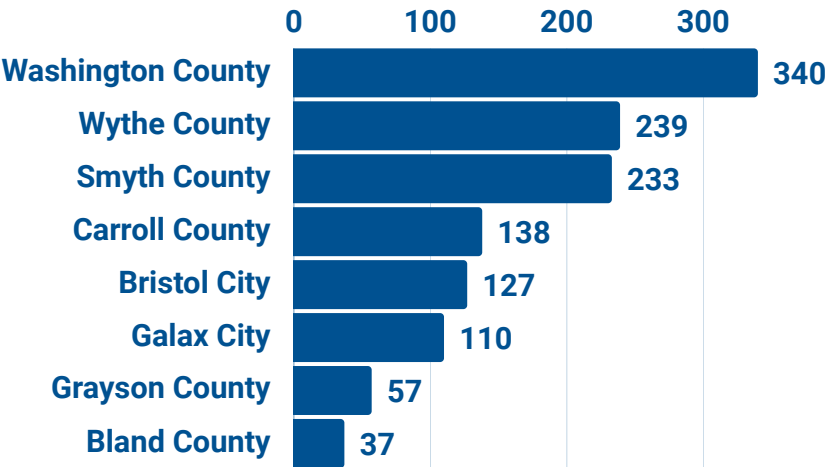


2,200+
Referrals Given



84%
Referral Success Rate

CONTACTS BY LOCALITY



MOST REFERRED NEEDS CATEGORIES



TEXT
CONNECT TO
247211



DIAL
211



LIVE CHAT
211VIRGINIA.ORG



SEARCH
211VIRGINIA.ORG



Virginia

2023-2024 PLANNING DISTRICT 4 NEW RIVER VALLEY

Planning District 4, known as the New River Valley, encompasses the counties of Floyd, Giles, Montgomery, Pulaski and the city of Radford.

According to the United for ALICE, the estimated population of Planning District 4 is 181,378

18%
AVERAGE OF HOUSEHOLDS IN POVERTY



27%
AVERAGE ALICE* HOUSEHOLDS



2022 MEDIAN HOUSEHOLD INCOME
\$60,240



*ALICE-Asset Limited-Income Constrained-Employee.



800+ Unique Individuals



1,000+ Handled Contacts



1% of Statewide Contacts

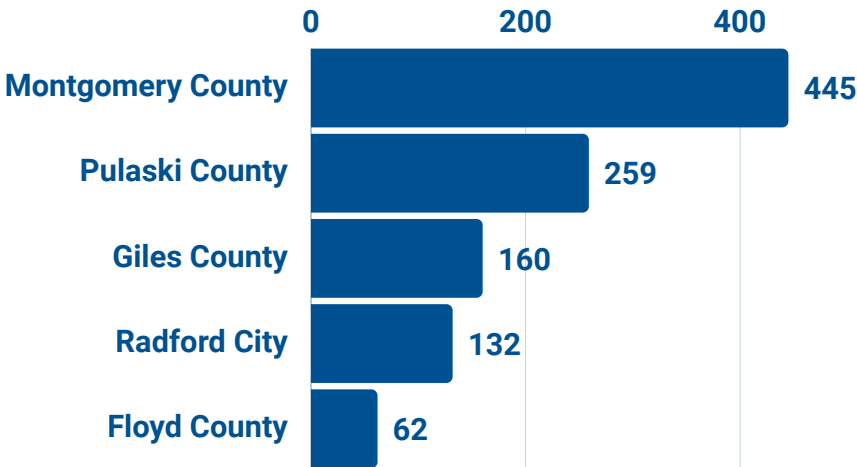


2,400+ Referrals Given



91% Referral Success Rate

CONTACTS BY LOCALITY



MOST REFERRED NEEDS CATEGORIES

UTILITY ASSISTANCE	900+
HOUSING	700+
FOOD AND MEALS	200+
INDIV., FAMILY, AND COMMUNITY SUPPORT	100+
TRANSPORTATION	40+



TEXT
CONNECT TO
247211



DIAL
211



LIVE CHAT
211VIRGINIA.ORG



SEARCH
211VIRGINIA.ORG



Virginia

Planning District 5, known as the Roanoke Valley-Alleghany Regional Planning District, encompasses the cities of Covington, Roanoke, and Salem, along with the counties of Alleghany, Botetourt, Craig, and Roanoke.


According to the United for ALICE, the estimated population of Planning District 5 is 279,646.

2023-2024 PLANNING DISTRICT 5 ROANOKE VALLEY-ALLEGHANY

12%
AVERAGE OF HOUSEHOLDS IN POVERTY



34%
AVERAGE ALICE* HOUSEHOLDS



2022 MEDIAN HOUSEHOLD INCOME
\$62,211



*ALICE-Asset Limited-Income Constrained-Employee.



4,100+
Unique Individuals



5,200+
Handled Contacts



5%
of Statewide Contacts

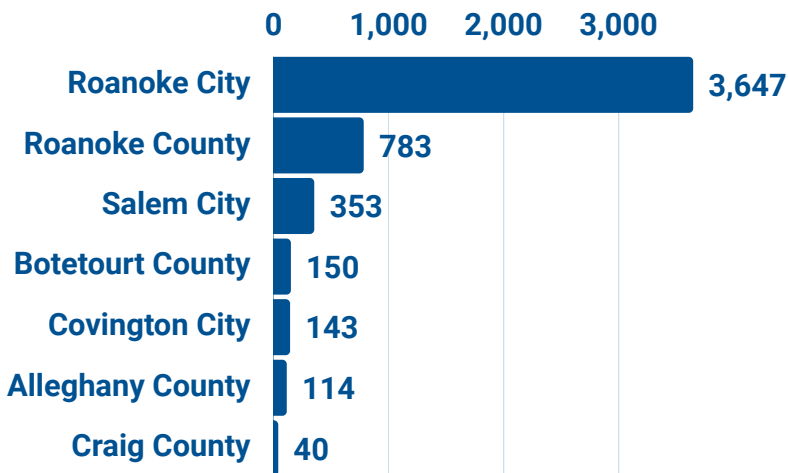


10,700+
Referrals Given



90%
Referral Success Rate

CONTACTS BY LOCALITY



MOST REFERRED NEEDS CATEGORIES

HOUSING	3,600+
UTILITY ASSISTANCE	3,100+
FOOD AND MEALS	1,500+
INDIV., FAMILY, AND COMMUNITY SUPPORT	500+
LEGAL, CONSUMER & PUBLIC SAFETY	300+



TEXT
CONNECT TO
247211



DIAL
211



LIVE CHAT
211VIRGINIA.ORG



SEARCH
211VIRGINIA.ORG