



REGIONAL DATA REPORT 2023-2024 EAST CENTRAL REGION

211 Virginia’s East Central Region (ECVA) includes **Planning Districts 13, 14, 15, and 19.**

According to the United for ALICE, the estimated population of ECVA in 2022 was **1,501,120**, accounting for **17% of Virginia’s total population.** This region is supported by over **700 agencies** listed in the 211 Virginia resource directory.

15%
AVERAGE OF HOUSEHOLDS IN POVERTY



34%
AVERAGE ALICE* HOUSEHOLDS



2022 MEDIAN HOUSEHOLD INCOME
\$64,603.64



**ALICE-Asset Limited-Income Constrained-Employee.*

32,300+
Unique Individuals

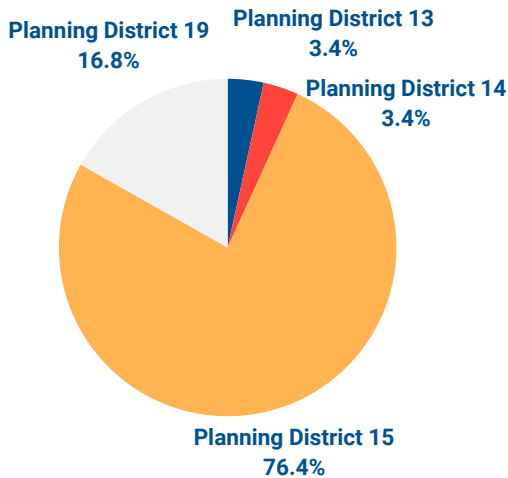
23,300+
Contacts Handled

20%
of 211 Virginia Contacts

70,600+
Referrals Given

82%
Referral Success Rate

CONTACTS BY PLANNING DISTRICT



MOST REFERRED NEEDS CATEGORIES

- HOUSING
- UTILITY ASSISTANCE
- FOOD AND MEALS
- GOVERNMENT AND ECONOMIC SERVICES
- INDIV., FAMILY, AND COMMUNITY SUPPORT

TEXT
CONNECT TO
247211

DIAL
211

LIVE CHAT
211VIRGINIA.ORG

SEARCH
211VIRGINIA.ORG

Scan the QR code to view and download the full regional report.





Virginia

2023-2024 PLANNING DISTRICT 13 SOUTHSIDE

Planning District 13, known as the Southside Planning District, encompasses the counties of Brunswick, Halifax, and Mecklenburg.

According to the United for ALICE, the estimated population of Planning District 13 is 80,345.

18%

AVERAGE OF HOUSEHOLDS IN POVERTY



33%

AVERAGE ALICE* HOUSEHOLDS



2022 MEDIAN HOUSEHOLD INCOME
\$51,029



*ALICE-Asset Limited-Income Constrained-Employee.



800+ Unique Individuals



1,100+ Handled Contacts



1% of Statewide Contacts

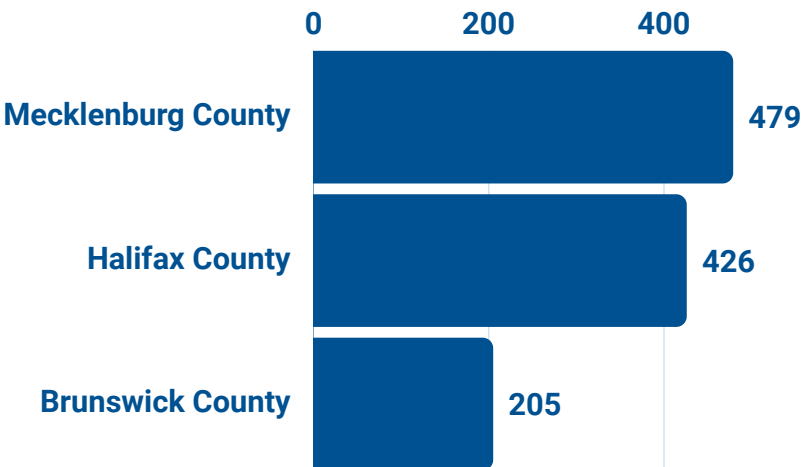


1,500+ Referrals Given



76% Referral Success Rate

CONTACTS BY LOCALITY



MOST REFERRED NEEDS CATEGORIES

UTILITY ASSISTANCE	500+
HOUSING	400+
INDIV., FAMILY, AND COMMUNITY SUPPORT	100+
FOOD AND MEALS	100+
LEGAL, CONSUMER & PUBLIC SAFETY	60+



TEXT
CONNECT TO
247211



DIAL
211



LIVE CHAT
211VIRGINIA.ORG



SEARCH
211VIRGINIA.ORG



Virginia

Planning District 14, known as the Commonwealth Planning District, encompasses the counties of Amelia, Buckingham, Charlotte, Cumberland, Lunenburg, Nottoway, and Prince Edward.

According to the United for ALICE, the estimated population of Planning District 14 is 100,986.

2023-2024 PLANNING DISTRICT 14 COMMONWEALTH

16%

AVERAGE OF HOUSEHOLDS IN POVERTY



35%

AVERAGE ALICE* HOUSEHOLDS



2022 MEDIAN HOUSEHOLD INCOME

\$57,926



*ALICE-Asset Limited-Income Constrained-Employee.



800+ Unique Individuals



1,000+ Handled Contacts



1% of Statewide Contacts

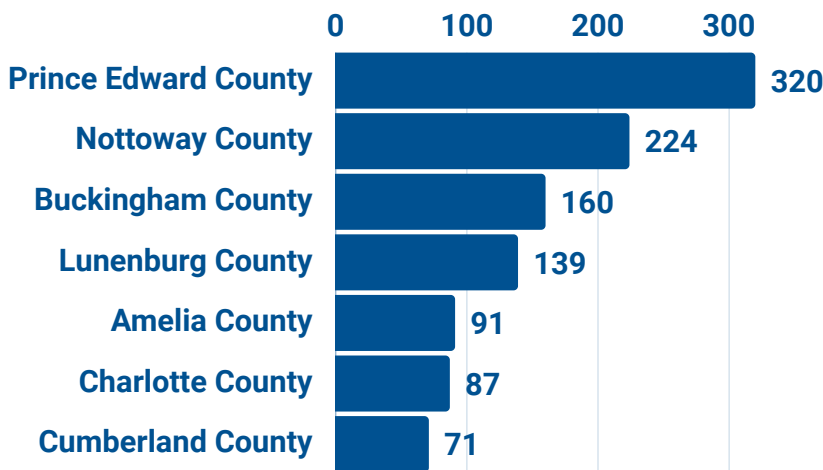


1,500+ Referrals Given



75% Referral Success Rate

CONTACTS BY LOCALITY



MOST REFERRED NEEDS CATEGORIES

HOUSING	500+
UTILITY ASSISTANCE	400+
INDIV., FAMILY, AND COMMUNITY SUPPORT	100+
FOOD AND MEALS	90+
HEALTHCARE	50+



TEXT CONNECT TO 247211



DIAL 211



LIVE CHAT 211VIRGINIA.ORG



SEARCH 211VIRGINIA.ORG



Virginia

2023-2024 PLANNING DISTRICT 15 RICHMOND REGIONAL


Planning District 15, known as the Richmond Regional Planning District, encompasses the counties of Charles City, Chesterfield, Goochland, Hanover, Henrico, New Kent, and Powhatan, and the City of Richmond.

According to the United for ALICE, the estimated population of Planning District 15 is 1,158,326.

9%
AVERAGE OF HOUSEHOLDS IN POVERTY



29%
AVERAGE ALICE* HOUSEHOLDS



2022 MEDIAN HOUSEHOLD INCOME
\$89,928



*ALICE-Asset Limited-Income Constrained-Employee.



17,500+ Unique Individuals



24,600+ Handled Contacts



23% of Statewide Contacts

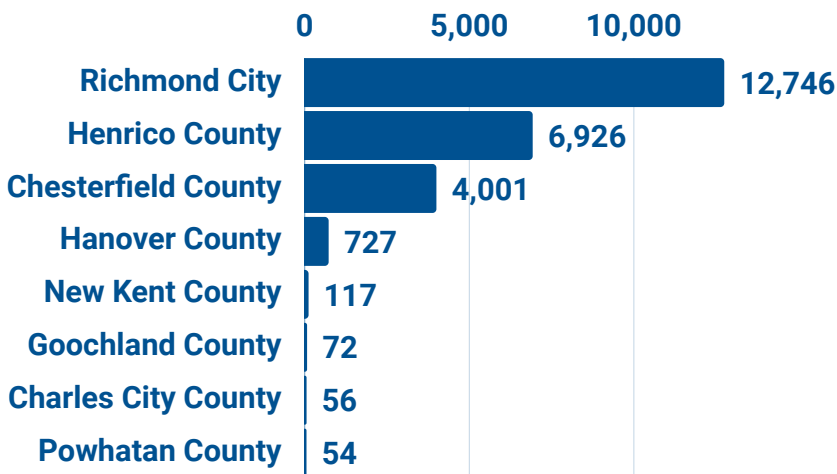


57,400+ Referrals Given



91% Referral Success Rate

CONTACTS BY LOCALITY



MOST REFERRED NEEDS CATEGORIES

HOUSING	21,500+
UTILITY ASSISTANCE	19,400+
FOOD AND MEALS	6,600+
INDIV., FAMILY, AND COMMUNITY SUPPORT	2,700+
INCOME SUPPORT	1,300+



TEXT CONNECT TO 247211



DIAL 211



LIVE CHAT 211VIRGINIA.ORG



SEARCH 211VIRGINIA.ORG



Virginia

Planning District 19, known as the Crater Planning District, encompasses the counties of Greensville, Prince George, Surry, and Sussex, and the cities of Colonial Heights, Dinwiddie, Emporia, Hopewell, and Petersburg.

According to the United for ALICE, the estimated population of Planning District 19 is 161,463.

2023-2024 PLANNING DISTRICT 19 CRATER

15%
AVERAGE OF HOUSEHOLDS IN POVERTY



39%
AVERAGE ALICE* HOUSEHOLDS



2022 MEDIAN HOUSEHOLD INCOME
\$59,531



*ALICE-Asset Limited-Income Constrained-Employee.



4,000+ Unique Individuals



5,400+ Handled Contacts



5% of Statewide Contacts

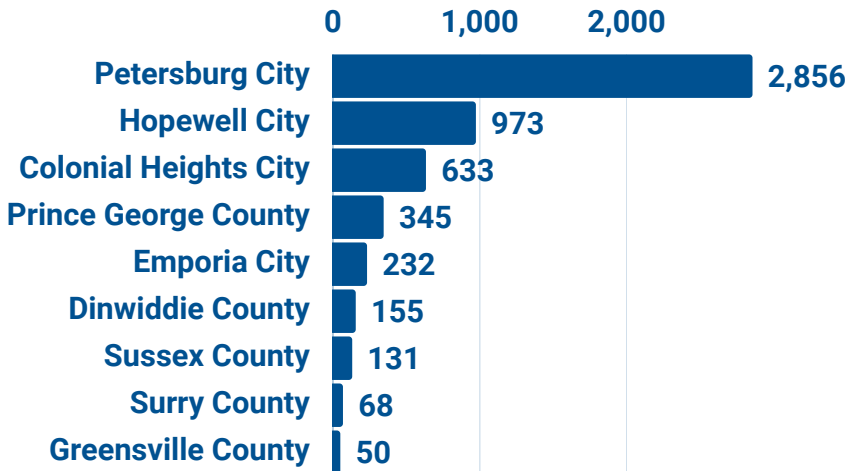


10,200+ Referrals Given



86% Referral Success Rate

CONTACTS BY LOCALITY



MOST REFERRED NEEDS CATEGORIES

UTILITY ASSISTANCE	4,200+
HOUSING	3,300+
FOOD AND MEALS	800+
INDIV., FAMILY, AND COMMUNITY SUPPORT	400+
LEGAL, CONSUMER, AND PUBLIC SAFETY	200+



TEXT
CONNECT TO
247211



DIAL
211



LIVE CHAT
211VIRGINIA.ORG



SEARCH
211VIRGINIA.ORG